


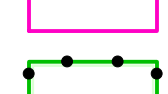

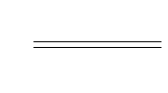









- Boundaries**
-  SWO Protection Boundary
 -  Townships
 -  Sections
 -  County Taxlots
 -  Structural Fire Protection District
- Transportation**
-  all weather
 -  Interstate/Highway

- Classification**
-  Class 1
 -  Class 2
 -  Class 3
 -  NonForest
 -  USFS
 -  Water

Forestland Classification

Southwest Oregon Protection District

Township/Range: T33S R7W

OLD CLASSIFICATION

