


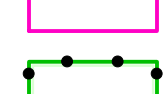

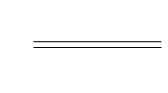









# Forestland Classification

## Southwest Oregon Protection District

### Township/Range: T39S R3E

## OLD CLASSIFICATION

- Boundaries**
-  SWO Protection Boundary
  -  Townships
  -  Sections
  -  County Taxlots
  -  Structural Fire Protection District
- Transportation**
-  all weather
  -  Interstate/Highway

- Classification**
-  Class 1
  -  Class 2
  -  Class 3
  -  NonForest
  -  USFS
  -  Water

